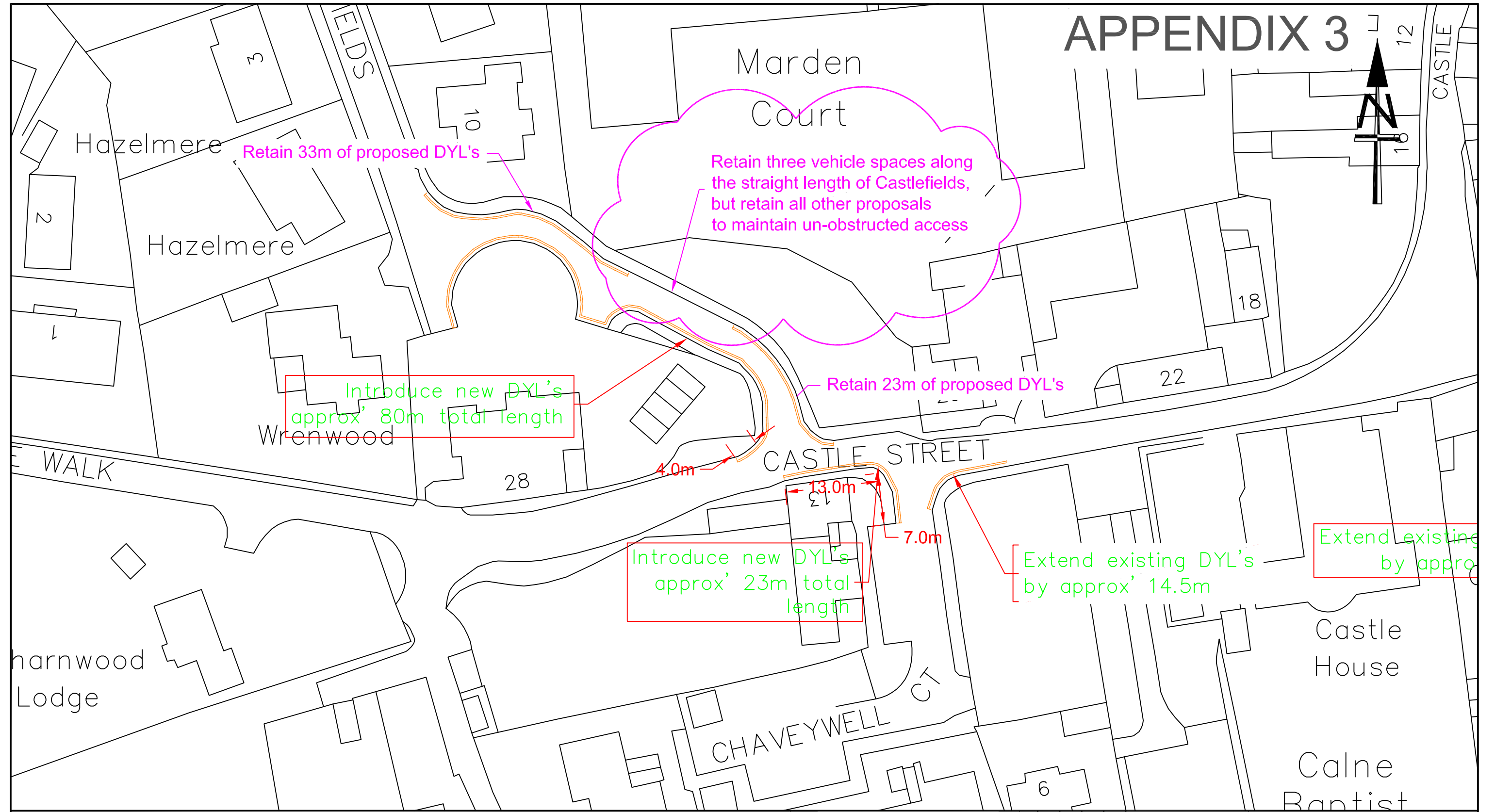


APPENDIX 3

12

CASTLE



NOTES:

Wiltshire Council
Where everybody matters
Traffic & Network Management
County Hall, Bythesea Road, Trowbridge
Wiltshire, BA14 8JD
Tel: 0300 4560100
Website: www.wiltshire.gov.uk

This map is reproduced from Ordnance Survey material with the permission of Ordnance Survey on behalf of the Controller of Her Majesty's Stationery Office © Crown copyright.
Unauthorised reproduction infringes Crown Copyright and may lead to prosecution or Civil Proceedings.
Wiltshire Council (100049050) 2012

F						
E						
D						
C						
B						
A						
O	---	---	---	---	---	ORIGINAL
REV	DATE	DRAWN	CHECK	APPRV	DESCRIPTION	

DRAWING PURPOSE:			
DRAFT			

PROJECT:			
2012/2013 WAITING RESTRICTIONS REVIEW CALNE TOWN COUNCIL REQUESTS			
DRAWING TITLE:			
INITIAL DRAFT PROPOSALS FOR CONSULTATION PURPOSES ONLY CASTLE STREET AND PATFORD STREET			
SCALES:	1:750	SHEET SIZE:	A3
DRAWING No.	CALNE/2013/D/006	REVISION:	*
FILE REF:	*		

Proposed DYL's on north side of access to be retained

Proposed DYL's reduce to SYL's day-time restriction providing evening and weekend parking for residents

Proposed DYL's reduced but still protecting access 24hrs, 7 days a week

White access marking to be laid to protect access to no.s 20-54

DUNCAN STREET

6

12
14

43

42

42

38

New

NOTES:

Wiltshire Council
Where everybody matters
Traffic & Network Management
County Hall, Bythesea Road, Trowbridge
Wiltshire, BA14 8JD
Tel: 0300 4560100
Website: www.wiltshire.gov.uk

This map is reproduced from Ordnance Survey material with the permission of Ordnance Survey on behalf of the Controller of Her Majesty's Stationery Office © Crown copyright.
Unauthorised reproduction infringes Crown Copyright and may lead to prosecution or Civil Proceedings.
Wiltshire Council (100049050) 2012

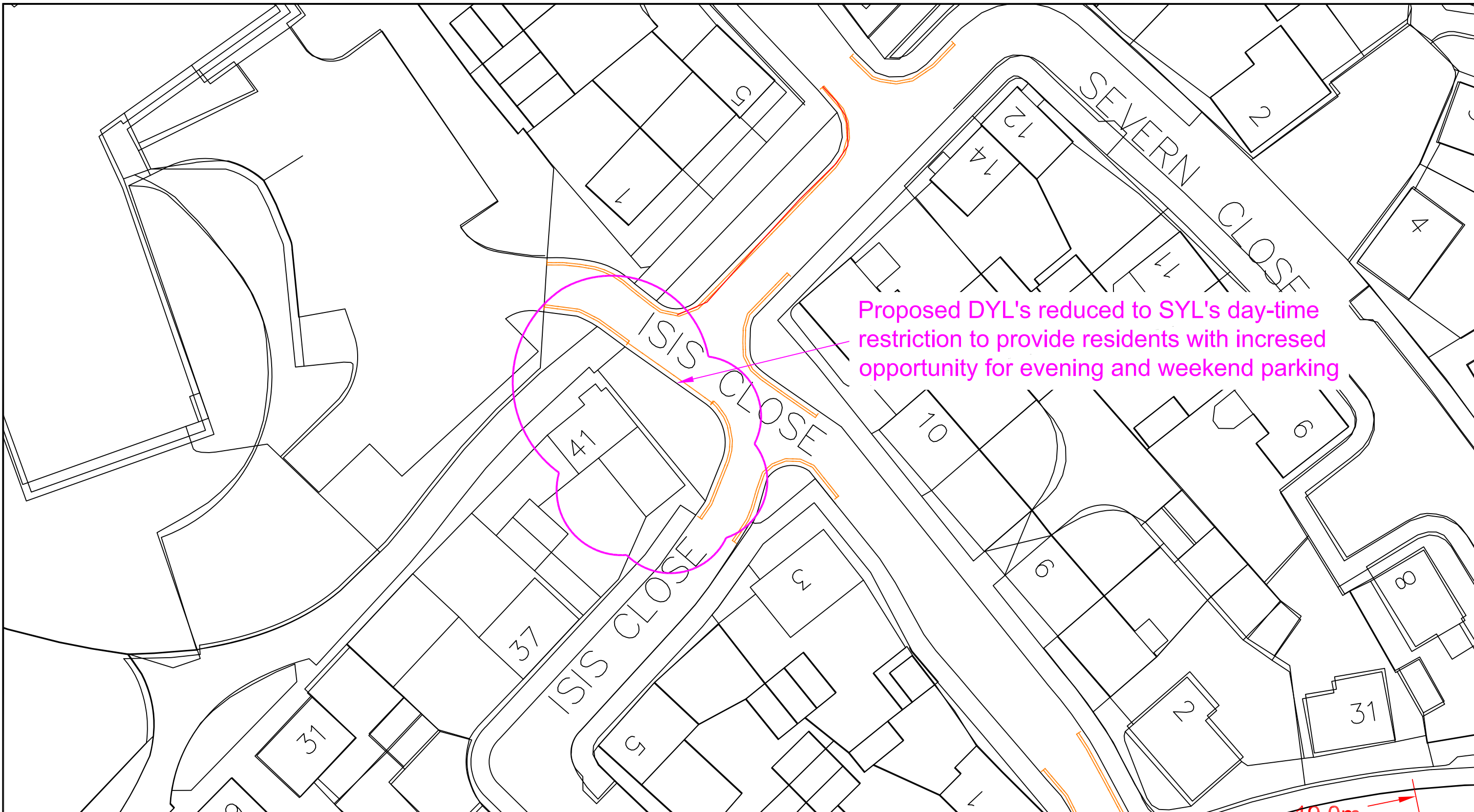
F						
E						
D						
C						
B						
A						
O	—	—	—	—	—	ORIGINAL
REV	DATE	DRAWN	CHECK	APPRV	DESCRIPTION	

PROJECT:
2012/2013 WAITING RESTRICTIONS REVIEW
CALNE TOWN COUNCIL REQUESTS

DRAWING TITLE:
INITIAL DRAFT PROPOSALS
FOR CONSULTATION PURPOSES ONLY
DUNCAN STREET

DRAWING PURPOSE:
DRAFT

SCALES:	1:500	SHEET SIZE:	A3
DRAWING No.	CALNE/2013/D/012	REVISION:	*
FILE REF:	*		



Proposed DYL's reduced to SYL's day-time restriction to provide residents with increased opportunity for evening and weekend parking



NOTES:

Wiltshire Council
Where everybody matters
Traffic & Network Management
County Hall, Bythesea Road, Trowbridge
Wiltshire, BA14 8JD
Tel: 0300 4560100
Website: www.wiltshire.gov.uk

This map is reproduced from Ordnance Survey material with the permission of Ordnance Survey on behalf of the Controller of Her Majesty's Stationery Office © Crown copyright.
Unauthorised reproduction infringes Crown Copyright and may lead to prosecution or Civil Proceedings.
Wiltshire Council (100049050) 2012

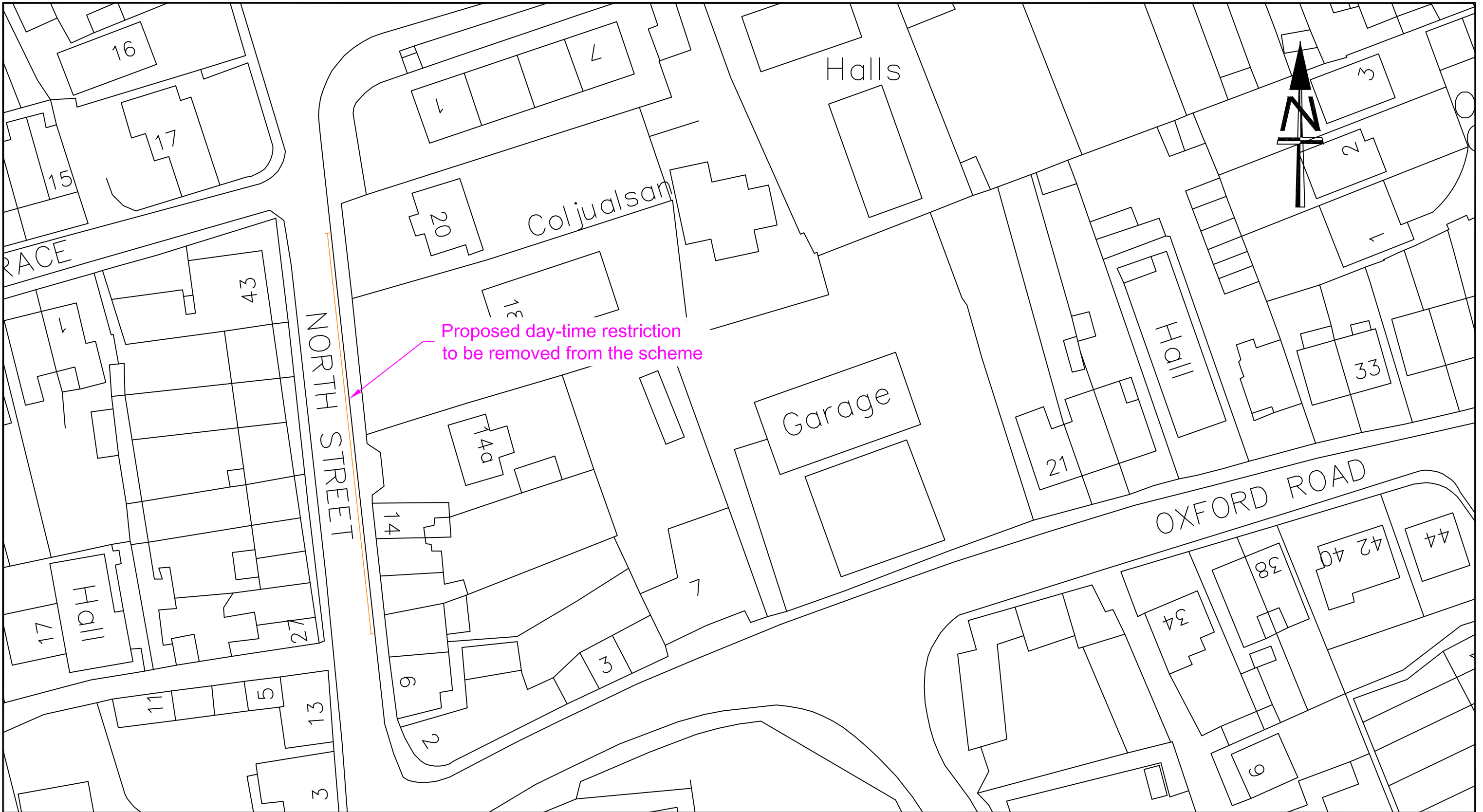
F					
E					
D					
C					
B					
A					
O	---	---	---	---	ORIGINAL
REV	DATE	DRAWN	CHECK	APPRV	DESCRIPTION

PROJECT:
2012/2013 WAITING RESTRICTIONS REVIEW
CALNE TOWN COUNCIL REQUESTS

DRAWING TITLE:
INITIAL DRAFT PROPOSALS
FOR CONSULTATION PURPOSES ONLY
SCHOOL ROAD AND ISIS CLOSE

DRAWING PURPOSE:
DRAFT

SCALES:	1:1000	SHEET SIZE:	A3
DRAWING No.	CALNE/2013/D/011	REVISION:	*
FILE REF:	*		



NOTES:

Wiltshire Council
Where everybody matters

Traffic & Network Management

County Hall, Bythesea Road, Trowbridge
Wiltshire, BA14 8JD

Tel: 0300 4560100
Website: www.wiltshire.gov.uk

This map is reproduced from Ordnance Survey material with the permission of Ordnance Survey on behalf of the Controller of Her Majesty's Stationery Office © Crown copyright.

Unauthorised reproduction infringes Crown Copyright and may lead to prosecution or Civil Proceedings.

Wiltshire Council (100049050) 2012

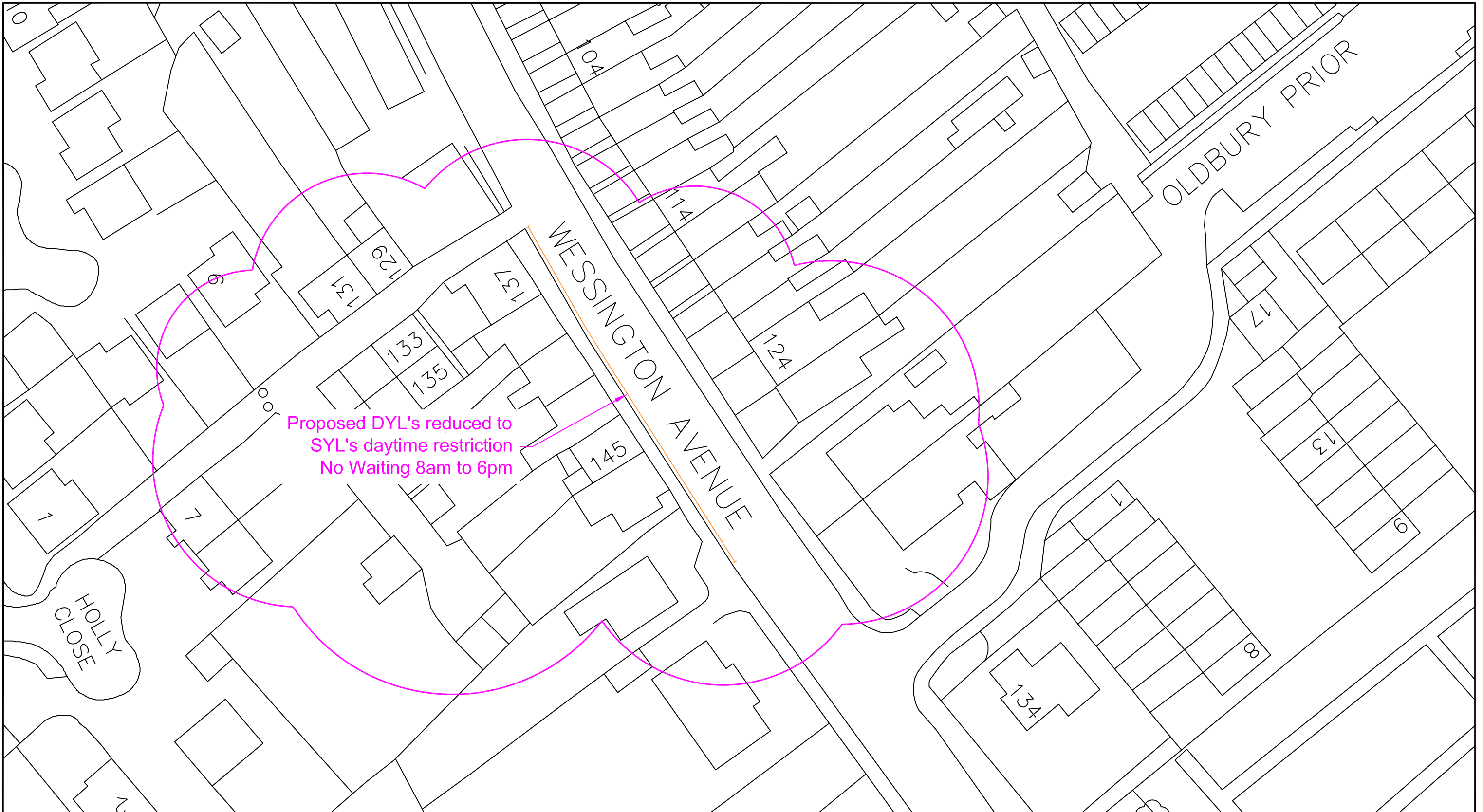
F					
E					
D					
C					
B					
A					
O	✗	✗	✗	✗	ORIGINAL
REV	DATE	DRAWN	CHECK	APPRV	DESCRIPTION

PROJECT:
2012/2013 WAITING RESTRICTIONS REVIEW
CALNE TOWN COUNCIL REQUESTS

DRAWING TITLE:
INITIAL DRAFT PROPOSALS
FOR CONSULTATION PURPOSES ONLY
NORTH STREET

DRAWING PURPOSE:
DRAFT

SCALES:	1:500	SHEET SIZE:	A3
DRAWING No.	CALNE/2013/D/008	REVISION:	*
FILE REF:	*		



NOTES:



 Where everybody matters

Traffic & Network Management

 County Hall, Bythesea Road, Trowbridge

 Wiltshire, BA14 8JD

 Tel: 0300 4560100

 Website: www.wiltshire.gov.uk

This map is reproduced from Ordnance Survey material with the permission of Ordnance Survey on behalf of the Controller of Her Majesty's Stationery Office © Crown copyright.

 Unauthorised reproduction infringes Crown Copyright and may lead to prosecution or Civil Proceedings.

 Wiltshire Council (100049050) 2012

F					
E					
D					
C					
B					
A					
O	✗	✗	✗	✗	ORIGINAL
REV	DATE	DRAWN	CHECK	APPRV	DESCRIPTION
DRAWING PURPOSE:					
DRAFT					

PROJECT:			
2012/2013 WAITING RESTRICTIONS REVIEW CALNE TOWN COUNCIL REQUESTS			
DRAWING TITLE:			
INITIAL DRAFT PROPOSALS FOR CONSULTATION PURPOSES ONLY WESSINGTON AVENUE			
SCALES:	1:500	SHEET SIZE:	A3
DRAWING No.	CALNE/2013/D/004	REVISION:	*
FILE REF:	*		